



VOLCAN CEBORUCO – NAYARIT – MEXICO – 29/JAN – 07/FEB – 2026





1-ORGANAZERS

Miguel Gutiérrez
General Director

F.A.I. Hang Gliding & Paragliding Diploma 2016
Mexico Hang Gliding Pioneer 1976
Mexico Paragliding Pioneer 1987

Organizer:

11th World Paragliding Championship 2009 Valle de Bravo, Mexico
20th World Hang Gliding Championship 2015 Valle de Bravo, Mexico
3 Times Paragliding World Cup Super Final Valle de Bravo, Mexico
19 Times Monarca Paragliding Open

ALAS DEL HOMBRE

One of the most valued issues is that 90% of the key officials, directors and coordinators are the same crew involved in the last 19 editions of Monarca Paragliding Open and the XI World Paragliding Championship 2009, 20th World Hang Gliding Championship 2015 and three times Paragliding World Cup Super Final, which means a highest level of knowledge, coordination, area knowledge, management, problem solutions and team performance.

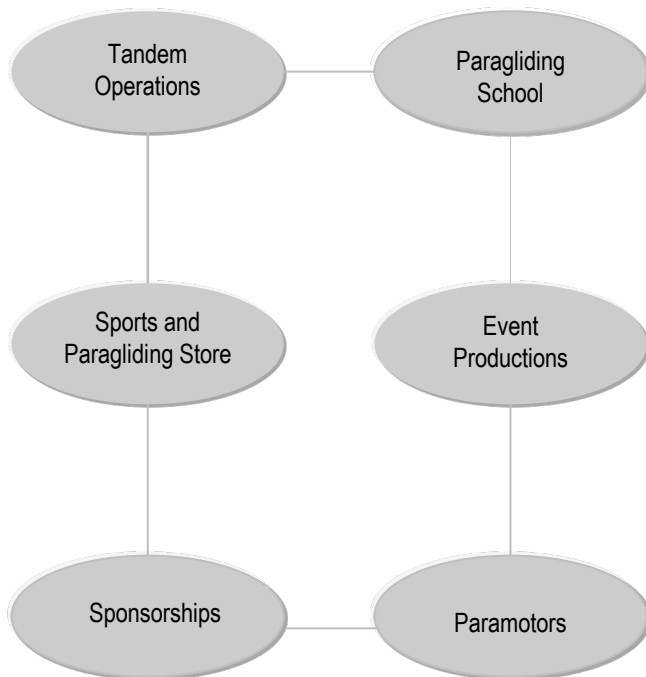
This team also coordinate another 40 people from the State Government which include police, paramedics, plus another 25 persons contracted by the Organizer Committee.



VOLCAN CEBORUCO - NAYARIT - MEXICO - 29/JAN - 07/FEB - 2026

1-ALAS DEL HOMBRE

This business is a family tradition since 1927 and the result of 45 years of experience in Hang Gliding and Paragliding activities, being the most important school and paragliding operation in Mexico, making around 2,500 tandem flights in Valle de Bravo. All the activities are made by 20 people team, working on the following areas:



www.alas.com.mx
www.paraglidingnayarit.com
www.monarcaopen.com
 Alas del Hombre facebook
 Alas del Hombre Youtube

1-ALAS DEL HOMBRE ORGANIZER FACILITIES



Alas del Hombre shop, and office



Office



Sports store



Products for pilots



Meeting room

1-FEDERAL SUPPORTS:

ESTADOS UNIDOS MEXICANOS
SECRETARÍA DE TURISMO (SECTUR)
PROGRAMA PUEBLOS MÁGICOS
COMISIÓN NACIONAL DEL DEPORTE
CONFEDERACIÓN DEPORTIVA MEXICANA
ASOCIACIÓN DE VUELO LIBRE DE MÉXICO



SECTUR
SECRETARÍA DE TURISMO



1-REGIONAL SUPPORT

GOBIERNO DEL ESTADO DE NAYARIT

SECRETARIA DE TURISMO DE NAYARIT

SERVICIOS DE SALUD DE NAYARIT

SECRETARIA DE SEGURIDAD Y PROTECCION CIUDADANA

INSTITUTO NAYARITA DE CULTURA FISICA Y DEPORTE



Nayarit
NUESTRO ORGULLO Y COMPROMISO



1-LOCAL SUPPORT:

MUNICIPIO DE JALA

MUNICIPIO DE AHUACATLAN

MUNICIPIO DE IXLAN DEL RIO





2-EVENT

Name:	7th FAI Pan American Paragliding Championship
Location:	Volcan Ceboruco, State of Nayarit
Dates:	January 29 – February 07, 2026
Web site	www.paraglidingnayarit.com
E-mail	info@paraglidingnayarit.com



3-PROGRAM

DATE	ACTIVITY
29 January 2026	Registration Open
Saturday 30 January 2026	Registration and Opening Ceremony
Sunday 31 February 2026	Practice day
Monday 01 February 2026	First competition day
Thursday 07 February 2026	Last Competition day
Friday 07 February 2026	Closing Ceremony





VOLCAN CEBORUCO - NAYARIT - MEXICO - 29/JAN - 07/FEB - 2026

4-EVENT LOCATION

Name of the city:	Jala
Location:	State of Nayarit
Distance from main cities:	156 km from Guadalajara, Jalisco 66 km from Tepic, Nayarit 199km from Puerto Vallarta, Jalisco



4-EVENT LOCATION

Name of the city:

Jala

Location:

State of Nayarit

At Volcan Ceboruco foothills there are 3 beautiful picturesque and welcoming Magic Towns, Jala, a place full of unique history, culture, and gastronomy. The colorful colonial mansions of Jala are a remarkable historical heritage.

At the foot of the Ceboruco Volcano and surrounded by the lush Sierra Madre Occidental, Jala offers its visitors a wealth of experiences to enjoy nature and a rich pre-Hispanic and colonial tradition. Jala is recognized not only for being the place that produces the most incredible variety of corn in the world but also for ancient colonial constructions that the tourist can know when traveling through its cobbled streets, such as the former Convent of Limpia y Purísima Concepción de María, a church originally built in 1582 by the Franciscan Order to evangelize the native population. On its façade, built in pink stone, visitors can see the image of the Virgin with indigenous features and pre-Hispanic clothing, for example, an Indian plume instead of the traditional crown of colonial sculptures.

Ahuactlan, and Ixtaln del Rio also has unique attractions such as “Los Toriles” a 200 a.C. An Epiclassic and classic ceremonial center with a round pyramid dedicated to the wind





VOLCAN CEBORUCO - NAYARIT - MEXICO - 29/JAN - 07/FEB - 2026

4-EVENT LOCATION

THREE (3) INTERNATIONAL AIRPORTS NEAR JALA

1-AEROPUERTO INTERNACIONAL DE GUADALAJARA - MIGUEL HIDALGO Y COSTILLA (GDL)

2-AEROPUERTO INTERNACIONAL DE TEPIC (TPQ)

3-AEROPUERTO INTERNACIONAL LICENCIADO GUSTAVO DÍAZ ORDAZ (PVR)



4-EVENT LOCATION

Location	JALA, Nayarit is located 156 km from Guadalajara, Jalisco 66 km from Tepic, Nayarit and 199km from Puerto Vallarta, Jalisco
Access	It can be accessed by (3) three routes, being the two main highways the followings: <u>Route 1:Toll route from Guadalajara</u> : 156 km from Guadalajara, Jalisco, the most direct and fast route. <u>Route 2:"Toll route from Tepic"</u> : 66 km from Tepic, capital of Nayarit. Tepic international airport has some flights direct fro USA <u>Route 3:"Puerto Vallarta"</u> : 199km from Puerto Vallarta, Jalisco, Vallarta has many international flights



5-VOLCAN CEBORUCO SUITABILITY



2026 capacity

100 pilots in less than two hour

Volcan Ceboruco was developed by the State Government and Alas del Hombre as a flying site, 2022,

Since then, it has been flown by local pilots and 2 paragliding and hang gliding meets combined have been successfully done.

Availability:

Site is owned by local community and kept by the local municipalities

100% availability for Paragliding and Hang Gliding activities.

Permission to use:

100% Site suitability supported by:

- ➔ Local municipalities and State Government
- ➔ Ahuacatlan and Jala Major
- ➔ Government of the State of Nayarit
- ➔ Ejido communities

5-VOLCAN CEBORUCO OFFICIAL TAKEOFF LOCATION

N 21° 6'21.67" / W 104° 30'9.88"



Wind direction	S
Wind suitability	90%
Height above valley	720 m
Height above sea level	1,813 m
Configuration	Man made ramp at the ¾ of the hill
Surface	Grass
Size	40 m length x 30 m width
Number of ramps	One (1) for 3 gliders simultaneous launch
Rigging area	1,000 m ² in between the woods, shade
Power lines or hazards	None
Helicopter landing space	Located at 5 km from takeoff area
Car park	20 vehicles capacity
Shelter and refreshment	All area
Toilettes	Simultaneous restrooms for men (4) and women (4)
Telephone	Cellular mobile only
Windsock	2 units 6 m high large wind socks 2 units 2 m high small wind socks
Accidents	No fatal or serious accidents

6-FACILITIES AT VOLCAN CEBORUCO TAKE OFF



Shelter and refreshment area for pilots

Space for rigging

One tent with comfortable seats cool water, sodas, energy drinks and snacks.

Plenty space for rigging 90 Paragliders

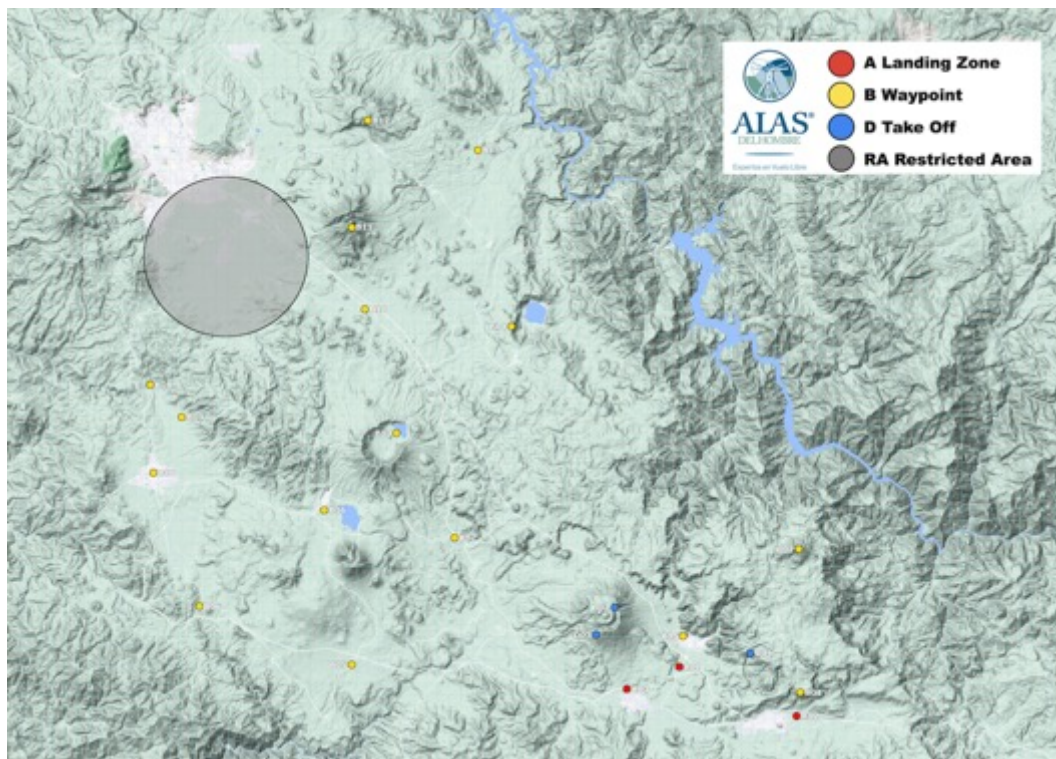
7-LAUNCH SITE

DISTANCE FROM HQ TO VOLCAN CEBORUCO TAKE OFF



Distance from HQ to takeoff	32 min. / 12 km stone road from Jala
Road access for vehicles	Suitable for all kinds of cars. stone road with good carpet surface.
Part away parking area	5 min. walk from takeoff area
Organizers transportation from headquarters to takeoff area	Gliders and pilots transportation in Mini-buses and Vans.

8-TASK AREA



Type and suitability of terrain	Mountain terrain with woods tall pine trees an average altitude of 2,000 above sea level.
Unlandable and built up areas	Not in task routes
Local road quality for retrieves	Off road and asphalt carpet roads available in all the flying area
Suitable goal landing fields	Jala surroundings LZ 3,500 m ² 1045 m asl
Road traffic problems	None
Prohibited landing areas	Non in task route

9-AIRSPACE

Espacio Aéreos Aeropuertos.



Cuadrante Ceboruco

Airspace above takeoff

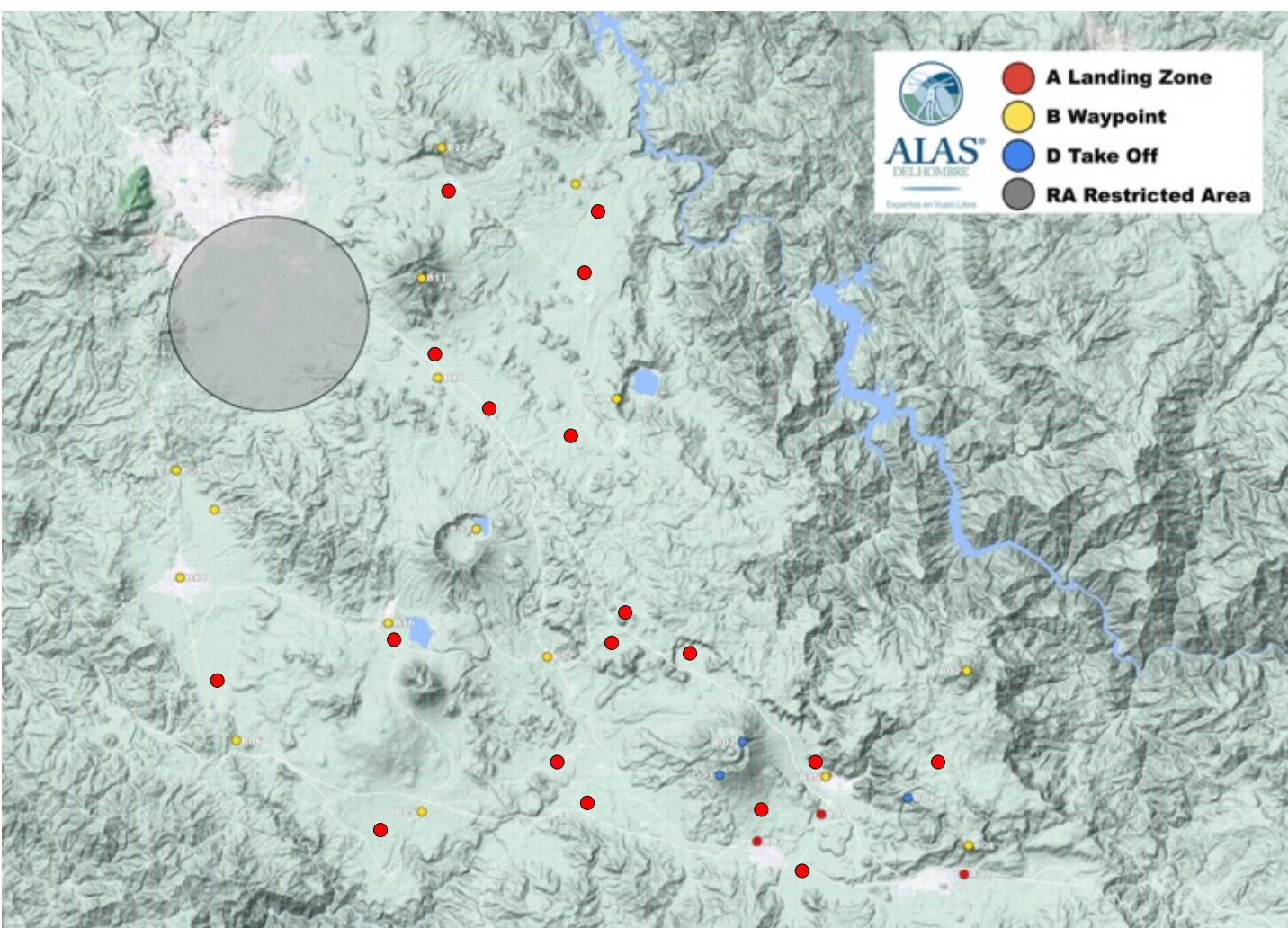
4000m asl restriction over take off
Restriction to fly under Tepic International airport control airspace

Security "Notam"

All aircraft and helicopters are always notified about the free flying area before takeoff, as mandatory procedure established by the National Aviation Administration in agreement with the organization. Notam is released prior to competition and guaranty a free space from 9::00 to 18:00 hours every competition day.

10-11-WAYPOINT

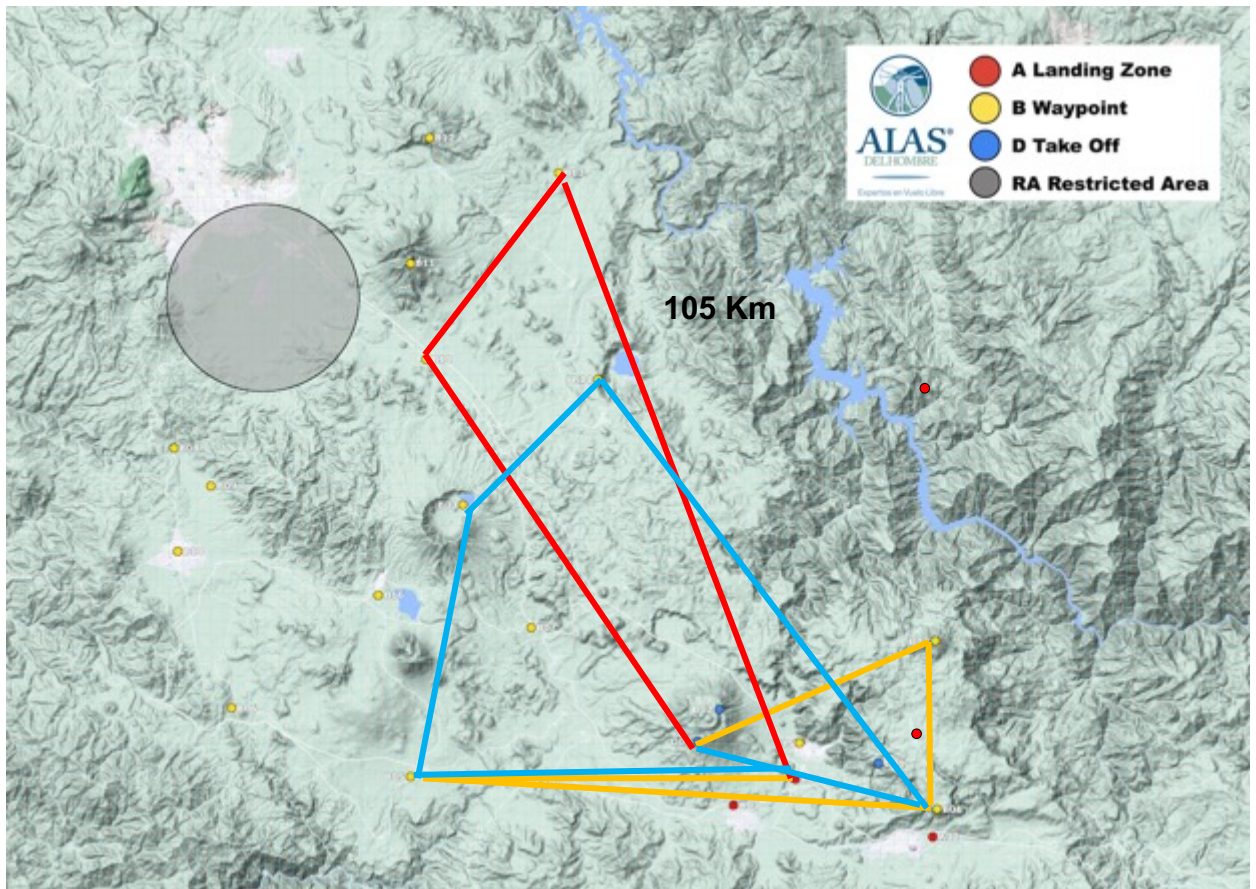
LANDINGS IN THE AREA



10-11-WAYPOINTS

#	ID	Name	Latitud	Longitude	Height (m)
1	A01	LZLAJA	21°04.928N	104°26.533W	1043
2	A02	LZLOSTORILLE	21°02.498N	104°20.439W	1135
3	A03	ATERRIZAJEAH	21°03.903N	104°29.339W	0
4	B01	BTSIXTLANDEL	21°03.753N	104°20.306W	1725
5	B02	JALPAGRANDE	21°10.599N	104°20.392W	2522
6	B03	TEPELTIC	21°16.385N	104°41.378W	1423
7	B04	SANTAMARIADE	21°21.533N	104°35.382W	1220
8	B05	AMADONERVO	21°05.000N	104°43.863W	802
9	B06	CARRILLOPUER	21°07.812N	104°51.659W	860
10	B07	CHAPALITA	21°11.384N	104°38.450W	892
11	B08	ELREFILON	21°18.649N	104°54.304W	804
12	B09	MIRAVALLS	21°17.158N	104°52.699W	880
13	B10	LABOR	21°22.293N	104°43.157W	1066
14	B11	VOLCANSANGAN	21°26.348N	104°43.804W	2159
15	B12	VOLCANLASNAV	21°31.639N	104°42.911W	1625
16	B13	BUKINGHAM	21°30.075N	104°37.202W	669
17	B14	COMPOSTELA	21°14.314N	104°54.052W	857
18	B15	JALA	21°06.285N	104°26.229W	1079
19	B16	LAGUNILLAS	21°12.485N	104°45.132W	1287
20	D01	DESPAGUEJALA	21°05.611N	104°22.961W	1570
21	D02	DESPEGUECEBO	21°07.880N	104°30.035W	2027
22	D03	DESPEGUE	21°06.515N	104°30.512W	1925

10-11-GENERAL AREA TASKS EXAMPLE



TASK 1

60KM 3 TURNPOINTS

TSK 2

90 KM 3 TURNPOINTS

TASK 3

100 KM 4 TURNPOINTS

10-11-GENERAL AREA


VOLCAN CEBORUCO / LZ AHUACATLAN






VOLCAN CEBORUCO - NAYARIT - MEXICO - 29/JAN - 07/FEB - 2025

10-11-GENERAL AREA LANDING AREAS



12-LIAISON WITH POLICE MILITARY AND PUBLIC SERVICES

All assistance is provided by the State of Nayarit.



13-COMMUNICATIONS

Frequencies:

Radio	2 m VHF radios
In flight frequency	145,900
Retrieve frequency	145,850
Emergency frequency	145,800
Organization frequency	145,950
License requirements	Participation to authorities about frequencies in use and period of time.
Usage permit	No special requirements than a formal usage request prior to event.

Coordination:

All communications are coordinated by the Communications Coordinator, who has under his control the following areas.

- ➔ In flight pilots
- ➔ Landed pilots for retrievals
- ➔ Retrievals
- ➔ Police
- ➔ First Aid
- ➔ Rescue/Helicopter
- ➔ Staff/Organization

Radio equipments:

- ➔ One (1) truck with mobile antennas, equipped with:
 - ➔ three 2 m radio bases
 - ➔ two (2) cellular phones
 - ➔ two (2) manual 2 m radios
- ➔ One antenna with two (2) radio bases in HQ
- ➔ One antenna with one (1) radio base in Alas del Hombre Shop
- ➔ One antenna with one (1) radio base in Event/Goal LZ
- ➔ All retrieval Pick Up's, Van's and Mini-buses with one (1) radio base each
- ➔ Police communications with a Mantra/Official Radio Unit used by the Security Director
- ➔ Organization and Key Officials equipped with Radios & Mobil phone

13-COMMUNICATIONS


MOBILE AND REGULAR PHONE COVERAGE

Star Link Device	Located at Takeoff
Mobil cellular phone coverage	“Telcel”, good signal in 90% of the area and good signal at takeoff area. “Movistar”, all over flying area. “AT&T”, all over flying area.
Regular phone	Available in Jala, Ahuacatlan , ixtlan del Rio, Tepic “Telcel” all over the area “Movistar”, all over flying area. “AT&T”, all over flying area.



14-WEATHER AND FLYING CONDITIONS

Weather conditions	Anabatic wind S from 9:00am to 12:00pm for take off. Mountain weather with predominant wind from W during 95% of the year. Sunny days with partial clouds during the day over the mountains.
Best season for Paragliding	January to March
Average cloud base height	3,500-4,000 m above sea level in January and February
Average temperature	25°C-35°C (January-February)



15-WEATHER AND FLYING CONDITIONS

Prone to low cloud	None
Possibility of wave or fohn	None
Best time of the day or thermals in the slope	From 10:30 to 16:30 hours, cloud base 3,500-4,000 masl.
Soft thermal conditions	From 9:30 to 11:00 hours, cloud base at 2,500-3,000 masl.
Residual lift in the afternoon	Good residual lift from 17:00 hours
Recommended max. wind speed for task flying	25 km/hr.
Turbulent areas	Lee side of the mountains



15-METEOROLOGY AND FORECAST

WEATHER DATA

Meteorological National Service					
VAVOLCAN CEBORUCO, NAYARIT					
PARAMETERS	WEATHER NORMALS				
TEMPETRATURES	YEARS	January	February	March	ANUAL
Maximum Extreme	19	29.0	37.0	33.0	42.0
Maximum Average	19	24.5	26.0	28.0	26.4
Average	19	14.7	15.5	17.3	17.9
Minimum Average	19	5.0	5.0	6.6	9.4
Minimum Extreme	19	0.0	-3.0	0.0	-3.0
Oscillation	19	19.5	21.0	21.5	17.0
PRECIPITATION					
Average	20	12.0	4.0	2.0	1215.4
Maximum	20	78.0	30.0	17.5	448.0
24 hr. Maximum	20	46.0	30.0	47.5	68.0
FREQUENCY OF ELEMENTS AND SPECIAL PHENOMENONS					
No. Apreciable Rain Days	20	0.9	0.8	0.5	107.0
No. Unapreciable Rain Days	19	5.2	4.7	4.2	55.1
No. Clear Days	19	27.9	26.6	29.0	286.7
No. Cloudy Days	19	1.7	1.2	1.0	37.9
No. Close/Cludy Days	19	1.3	0.8	1.1	40.9
No. Dew Days	20	9.3	8.9	1.7	51.5
No. Hail Days	20	0.0	0.1	0.0	1.7
No. Frost Days	20	5.3	1.6	0.4	11.1
No. Electric Storm Days	20	0.0	0.1	0.1	7.7
No. Fogy Days	20	0.0	0.0	0.0	0.2
No. Snow fall Days	20	0.0	0.0	0.0	0.0
TEMPERETURE IN ° C					
EVAPORATION AND PRECIPITATION IN mm					

16 -LOCAL FACILITIES

HEAD QUARTERS

- Casa UAN
- It is located at 2 blocks from the center of town.
- The building is a Government property and have this facilities:
 - Auditorium for
 - 200 sitting people
 - Screen
 - Proyector
 - Microphone
 - Speakers
 - Podium



17-MEDIA PLAN AND COVERAGE



- ➔ Pre event media investments: direct event promotion in three (3) different levels.
 - ➔ Local promotion: 1 year promotion plan in Valle de Bravo, through local magazines, web sites and Valle de Bravo County media office. This is to promote the event in the community and make them be part of it.
 - ➔ National promotion: 3 months before the event in magazines, newspapers, web sites and TV.
 - ➔ International promotion: one (1) year promotion in main web sites and paragliding magazines.
- ➔ Event media coverage: media coordination before, during and after event, covering the following aspects:
 - ➔ Press conferences.
 - ➔ Open reporters invitation to fly tandems during the event . Attend reporters and media teams by providing all cares to ensure a pleasant stay during their event coverage work.
 - ➔ Daily press releases to all media.
 - ➔ TV broadcasting for post event TV program.
 - ➔ Interviews to pilots, VIPs and Key officials.
- ➔ Post event coverage: media coordination after the event to release final competition balance, statistics, results, pictures and the official report to all medias.
 - ➔ Magazines with event coverage summary.
 - ➔ 2 min. TV event summary for Sports TV News programs.
 - ➔ TV programs.

18-NUMBER OF PILOTS
19-GUEST PILOTS
20-VISAS VACCINATIONS
21-EARLY ARRIVALS

18- MAX NUMBER OF PILOTS 90, TEAMS ACCORDING TO FAI CAT-1 RULES.

19- 5 (FIVE) GUEST PILOTS WILL BE ALLOWED UPON REQUEST

20- THE SECRETARIA DE RELACIONES EXTERIORES WILL SUPPORT IN CASE OF SPECIAL VISA NEEDS

21-EARLY ARRIVALS WILL ADMITTED UNTIL FEBRUARY 27



22-LIVE TRACKING

90 Flyaster devices

Livetracker for each pilot

2G

LIVE-TRACKERS ARE ESSENTIAL

- For safety and retrieve.
- As primary source for scoring.
- To achieve significant media impact.



23-DIRECTORS AND KEY OFFICIALS



NAME	POSITION
Miguel Gutiérrez	Organizer & General Event Coordinator
Yakin Oggier	Meet Director
Juan González	Score Keeper
Cesar Corona	Live Tracking
Alejandro González	Rescue & Emergencies Director
Eduardo Corona	Communications Director
Ricardo Tovar	Retrieval Coordinator
Claudia Gomez Palacios	Media Coordinator
Iván Arroyo	Web Master
Adrián Rodríguez	Production

7TH FAI PAN-AMERICAN
PARAGLIDING
CHAMPIONSHIP

VOLCAN CEBORUCO - NAYARIT - MEXICO - 29/JAN - 07/FEB - 2026

24-FINANCE AND SPONSORSHIP



SECTUR
SECRETARÍA DE TURISMO



Nayarit
NUESTRO ORGULLO Y COMPROMISO

NAYARIT
visitnayarit.travel

**PUEBLOS
MÁGICOS**



GOBIERNO MUNICIPAL 2011-2024
ALCALDÍA AYUNTAMIENTO DE JALISCO



Gobierno de
Ahuacatlán



GOBIERNO MUNICIPAL
**IXTLÁN
DEL RÍO**

Totalplay®

GMC
WE ARE PROFESSIONAL GRADE

Electrolit
¡HIDRATACIÓN TOTAL!

VUELA NAYARIT

ALAS®
DEL HOMBRE

CONADE
COMITÉ NACIONAL DE
DEPORTE

**CONFEDERACIÓN
DEPORTE VUELO
MEXICANA**

AVLM
ASOCIACIÓN DE VUELO
LIBRE DE MÉXICO A.C.



VOLCAN CEBORUCO - NAYARIT - MEXICO - 29/JAN - 07/FEB - 2026

25- ENTREE FEE

PILOTS €585 EURO
TEAM LEADERS €200 EUROS

INCLUDES:

LIVE TRACKERS
T-SHIRT
TRANSPORTATION
HYDRATATION
SPONSOR GIFTS



26-CEREMONIES

México is well known by their hospitality, folklore and warmth of its people, the F.A.I.



27-TROPHIES & MEDALS

2026 FAI GOLD MEDAL MEN PANAMERICAN PARAGLIDING CHAMPION
2026 FAI SILVER MEDAL MEN VICE PANAMERICAN PARAGLIDING CHAMPION
2026 FAI BRONZE MEDAL MEN THIRD PLACE PANAMERICAN PARAGLIDING CHAMPION

2026 FAI GOLD MEDAL WOMAN PANAMERICAN PARAGLIDING CHAMPION
2026 FAI SILVER MEDAL WOMAN VICE PANAMERICAN PARAGLIDING CHAMPION
2026 FAI BRONZE MEDAL WOMAN THIRD PLACE PANAMERICAN PARAGLIDING CHAMPION

2026 FAI TEAM GOLD MEDAL PANAMERICAN PARAGLIDING CHAMPION
2026 FAI TEAM SILVER MEDAL PANAMERICAN PARAGLIDING CHAMPION
2026 FAI TEAM BRONZE MEDAL THIRD PLACE PANAMERICAN PARAGLIDING CHAMPION



28- ORGANIZATION AWARDS

FEDERACIÓN AERONÁUTICA INTERNACIONAL RECONOCIMIENTO INTERNACIONAL 2016



<http://old.fai.org/ciam-awards/ciam-news-awards/42407-prestigious-fai-awards-presented-for-2016>

<https://www.fai.org/news/miguel-gutiérrez-honored-bali>

HANG GLIDING & PARAGLIDING DIPLOMA 2016

F.A.I. FEDERACION AERONAUTICA
INTERNACIONAL

CONTRIBUCION EXCEPCIONAL AL
DEPORTE
DEL ALA DELTA Y PARAPENTE

- Pionero del Ala Delta 1976 y Parapente 1987, en México
- Fundador de la primera escuela de Ala Delta y Parapente en México
- Participación en 8 Campeonatos Mundiales F.A.I. de Ala Delta.
- 6º Lugar Mundial en el Campeonato Mundial de Ala Delta, Owens Valley, EUA.

ORGANIZADOR

- 11 Ediciones del Abiero de Parapente Monarca F.A.I. CAT-2, Valle de Bravo, México
- XI Mundial de Parapente F.A.I. CAT-1 2009, Valle de Bravo, México
- Súper Final de la Copa del Mundo de Parapente F.A.I. CAT-2 2012 Valle de Bravo, México
- XX Mundial de Ala Delta F.A.I. CAT-1 2015, Valle de Bravo, México



VOLCAN CEBORUCO - NAYARIT - MEXICO - 29/JAN - 07/FEB - 2026

28- ORGANIZATION AWARDS

SECTUR: Reconocimiento Producto Turístico Deportivo 2019



ALAS DEL HOMBRE
Expertos en Vuelo Libre



Reconocimiento a la Diversificación del Producto Turístico Mexicano **MONARCA PARAGLIDING OPEN** **TURISMO DEPORTIVO**

Como parte del cierre de actividades del Tianguis Turístico de México en Acapulco 2019, autoridades del gremio otorgaron reconocimientos a lo mejor en productos e innovaciones turísticas del país.



La entrega de reconocimientos, fue realizada por Secretario de Turismo de México el Lic. Miguel Torruco Marqués, junto con el Gobernador del Estado de Guerrero Héctor Astudillo Flores señalando que fueron 70 candidaturas, entregándose premios a seis estados del país.



NAME

Miguel Gutiérrez

POSITION ORGANIZATION

GENERAL DIRECTOR

SIGNED



DATED

JANUARY 25 2024



Tel: (726) 262 0934 / 262 6382
info@fparaglidingnayarit.com
www.paragglidingnayaritx.com
www.faihgworlorldmx.com

Budget for FAI Category 1 Pan American Championship

90 pilots, 7 task days + practice task

EXPENDITURE	PG	NOTES
PREPARATION (over 2 years)	4,471 €	
Administration, post & bank charges, stationery	1,118 €	Includes bank transfer fees, accountant charges, etc
Travel expenses for organisers, volunteers	1,588 €	Meetings with co-financiers, suppliers, airspace or other authorities etc
Setting up & maintaining website	1,765 €	Including logo design, hosting etc
COMPETITION	45,527 €	
FAI Sanction Fee	2,016 €	No of pilots x 3.2€ x no of comp. days: Maximum limit of 5120€
FAI Officials (5): Travel, accommodation, meals, daily allowance, car rental	4,235 €	Allow for 2-3 days more than no of comp. days: 500each travel; 80/day each food & lodging; 10/day x 3 jury allowance; 2 cars x 2 weeks rental
Rental of suitable HQ building/rooms/marquee for briefings (200 people+), meeting rooms, scoring room etc.	2,529 €	Local town may offer free use of suitably sized and furnished building.
Rental/buy IT & equipment for HQ, launch, goalfields/target etc	1,000 €	Consider IT requirements, computers, software, printers & wifi, phones/mobiles, noticeboards, giant screens etc. Could be much more if live tracking used, for example.
Road, airspace, turnpoint maps for pilots, team leaders & HQ	2,353 €	Design/artwork & print costs, consider several large examples for HQ and Launch
Tshirts	4,706 €	Count in pilots, team leaders, drivers, staff, volunteers, press, VIPs, sponsors
Trophies, day prizes, gifts for pilots	1,500 €	FAI medals & diplomas provided by FAI free of charge. Trophies, local souvenirs. Local region goodies. Manufacturers may sponsor prizes
Transport	15,000 €	PG comp: transport included. buses and/or minibuses. HG comp: transport for staff, press, VIPs, reimburse fuel included
Medical services (doctor, paramedic, ambulance etc)	4,294 €	Wholly dependent on what is available or can be negotiated locally
Option: Rental & cleaning of portable toilets	294 €	Cleaning
Option: Weather forecasting (presentations, daily soundings etc)	1,647 €	Wholly dependent on what is available or can be negotiated locally
Option: packed lunches or snack/water for pilots/TLS	2,600 €	3€/flying day/person and Promoviendo Aventura sponsor
Contingency	3,353 €	Improvements to launch, equipment purchase/rental, insurance, extra personnel, Live Trackers rental
PERSONNEL	21,450 €	
Fees for Meet Director, Safety Director, Event organiser, Launch Marshal, Scorer etc.	17,650 €	Key personnel of high responsibility, skill and experience. also covered travel and accommodation/food expenses
Food/expenses for organisers, staff, volunteers, helpers 15 days	3,800 €	Even if all staff are volunteers, it is usual to provide some food, camping fees, T-shirt, reimburse fuel for own transport etc
CEREMONIES & SOCIAL EVENTS	5,176 €	
Opening & Closing Ceremonies	4,176 €	Buffet for 200+ people, music/entertainment, flags, decorations.Suggested minimum.
Other social events (bbq, live music evening etc)	1,000 €	Local sponsorship may be possible.
MEDIA & PROMOTION	17,818 €	
PR or Press person/services prior to & during event	5,433 €	Local tourist office or local authority people may help. Should have someone handling press during the event.
Official blogger, photographer, video cameraman, film maker	4,302 €	Writing task reports, press releases, providing photos or video footage to news agencies, web tv etc.
Option: Film of the event for promotion of sport, region etc	3,176 €	Making a film for promotional purposes could cost at least 15,000€. See also FAI rules on media rights.
Promotional items: stickers, pens, mugs, postcards etc	1,295 €	According to budget.
Live Tracker	2,200 €	90 Livetracker
Press hospitality, local media coverage, souvenir programme, newsletters, advertising etc	1,412 €	According to need. Grants from local authorities often dependent on seeing a 'return', promoting the sport, tourism etc.
TOTAL EXPENDITURE	94,442 €	

PROJECTED INCOME		
Pilot fees	52,650 €	90 pilots x 585€
Team leader fees	4,000 €	20 team leaders x 200€
Sponsorships	35,295 €	Alas del Hombre Bussines Sponsorships
Grant from local/host town	5,882 €	Promotional costs local government
Grant from county or region	- €	Government Sponsorship
Grant from government sport department or similar	- €	Government Sponsorship
Promotional items: stickers, pens, mugs, postcards etc	2,647 €	
Others	588 €	
Security, Paramedics, Rescue Choppers, Retrieval Trucks and boats	- €	Government Sponsorship
Grant from national Federation or NAC	- €	Government Sponsorship
Sales of promotional items, productising	- €	Government Sponsorship
TOTAL INCOME	101,062.00 €	